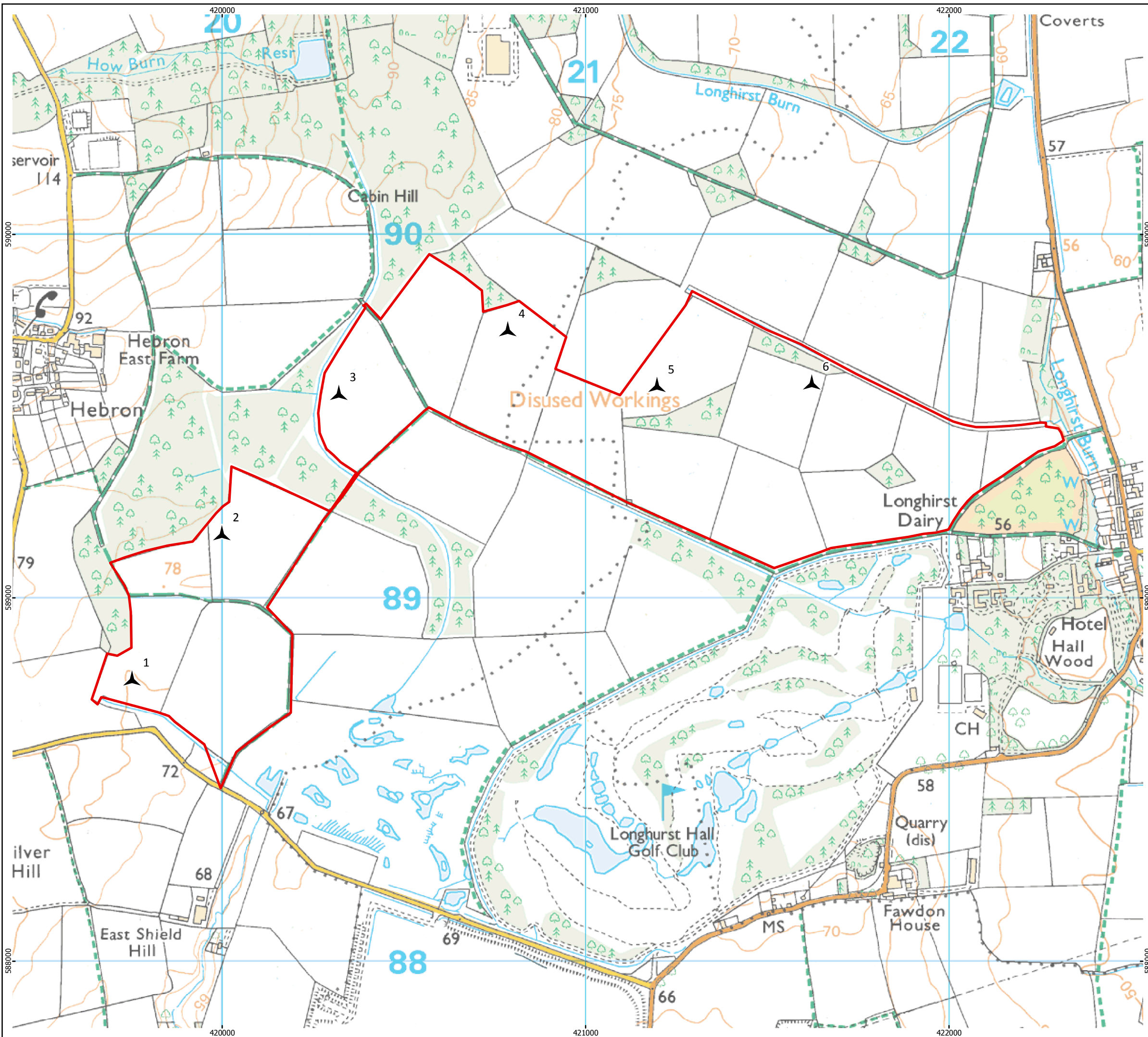





Reproduced from Ordnance Survey digital map data © Crown copyright 2008. All rights reserved. License number 0100031673



- Key**
-  Proposed Turbine Locations
 -  Revised Site Boundary

1:10,000 Scale @ A3



Produced By: SC
 Approved By: VR
 Ref: 150/BS/001
 Date: 10/09/2008

Revised Site Boundary

Longhirst Wind Farm Preliminary Work